



**FIRE DEPARTMENT
SANTA CLARA COUNTY**

14700 Winchester Blvd., Los Gatos, CA 95032-1818
(408) 378-4010 • (408) 378-9342 (fax) • www.sccfd.org

Supplemental No. 2
AGENDA Item 5a.
Fire Chief Report, October
Distributed 11/13/18

November 7, 2018

Los Altos Hills County Fire District Commissioners
12355 El Monte Road
Los Altos Hills, CA 94022

Subject: Fire Report for October 2018

To Whom It May Concern:

The October 2018 fire reports for the Los Altos Hills County Fire District Commissioners are enclosed.

Significant Events (Last Month): No significant events occurred, and consequently there was no significant fire loss.

1. Situations Found (Last Month): This table provides the volume and percentage of all code two and three calls by incident category.
2. Average Response Times Analysis (Last Month): This table provides the average response times and call volumes into each station's response area, categorized by urban or rural zoning of the incident location. Also included are average response times by all LAH units.
3. Incident Counts by Month (YTD): This bar chart shows the total of all code two and three calls for each month in the current year to date.
4. Incident Counts by Year (YTD): This bar chart shows the total of all code two and three calls for the last four years, from January 1 to last month's end, for each year.
5. Dollar Loss by Year (YTD): This bar chart shows the total of all dollar losses for the last four years, from January 1 to last month's end, for each year.
6. Community Education Events (Last Month): This table shows the total number of events, personnel, and attendees at educational events.
7. Incident Types (Last Month): This pie chart provides a breakdown of the number of calls by incident category.

Please let me know if you have any questions about the data contained in this report.

Sincerely,

Brian A. Glass

Brian Glass
Deputy Chief

Enclosures
c: Tony Bowden, Fire Chief

Organized as the Santa Clara County Central Fire Protection District

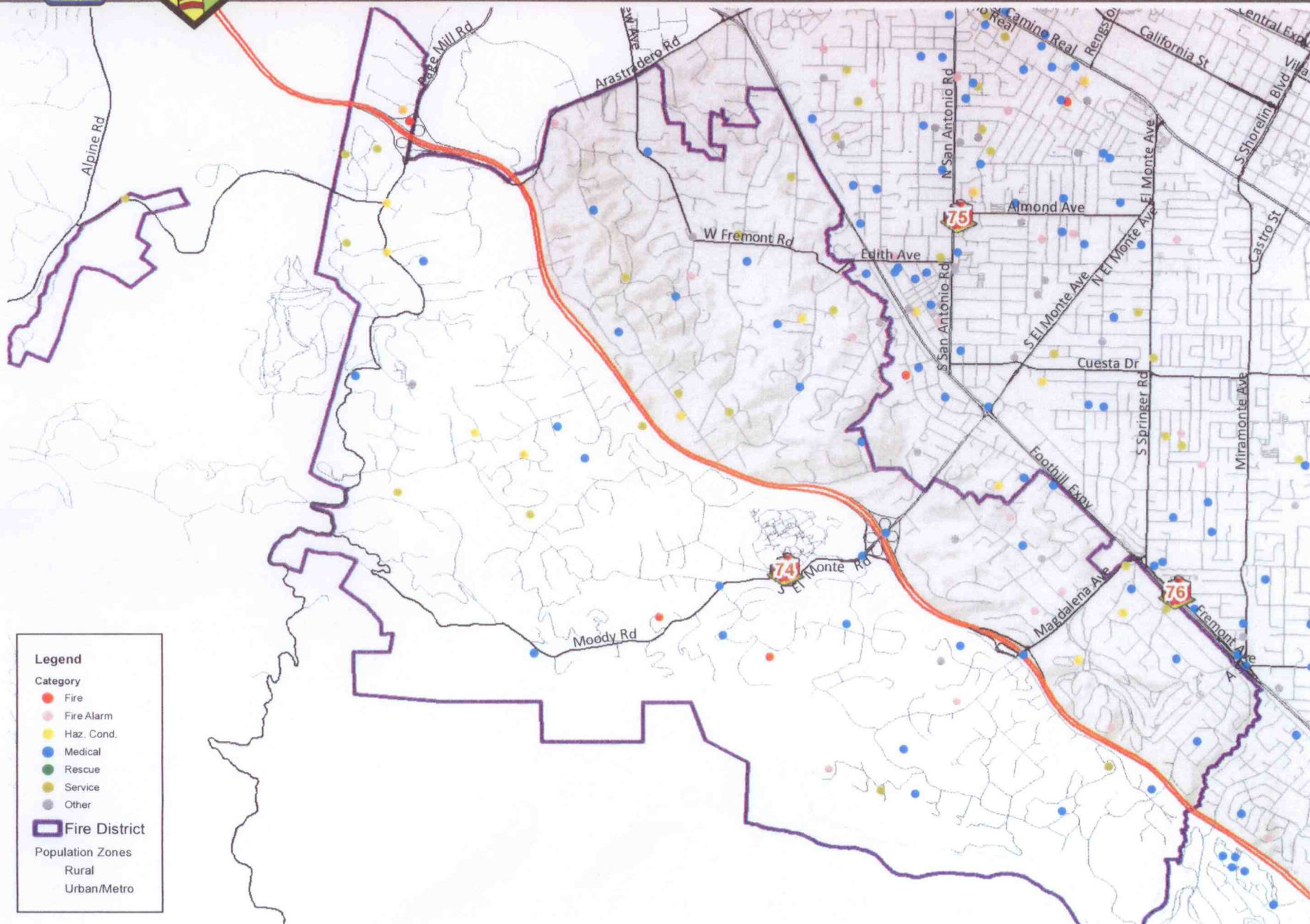
*Serving Santa Clara County and the communities of Campbell, Cupertino, Los Altos,
Los Altos Hills, Los Gatos, Monte Sereno, Morgan Hill, and Saratoga*

BG:kr



October 2018 Incident Snapshot Map

Los Altos Hills
County Fire District



Legend

Category

- Fire
- Fire Alarm
- Haz. Cond.
- Medical
- Rescue
- Service
- Other

▭ Fire District

Population Zones

- ▭ Rural
- ▭ Urban/Metro



October 2018 Incident Snapshot

Los Altos Hills
County Fire District

1) Situation Found

Incident Summary	Situation Found	%
EMS	42	46.67%
Service	23	25.56%
Fire Alarm	12	13.33%
Fire	4	4.44%
Structure	0	0.00%
Other	4	100.00%
Haz. Cond.	9	10.00%
Other	0	0.00%
Rescue	0	0.00%


2) Average Response Times Analysis

By District	Urban		Rural	
	Avg Code 3 Resp Time	Volume	Avg Code 3 Resp Time	Volume
74 (EM)	06:46.0	11	06:16.0	14
75 (LA)	05:22.0	2	N/A	N/A
76 (LO)	05:50.0	7	06:18.0	6
By Unit	Urban		Rural	
R74	06:53.0	9	05:57.0	10
E374	05:05.0	2	N/A	N/A
E75	06:09.0	3	07:08.0	3
E675	N/A	N/A	N/A	N/A
E76	04:50.0	4	06:18.0	6

3) Incident Counts by Month (2018)



4) Incident Counts by Year (YTD)



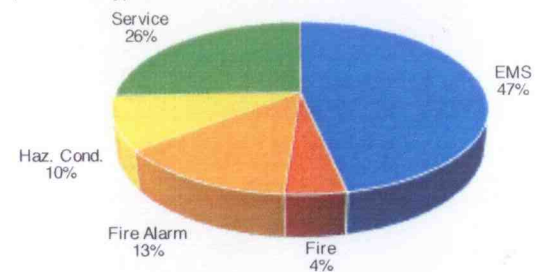
5) Dollar Loss by Year (YTD)



6) Community Education Events

	LAH	LOS	Total
Events Held	4	16	20
Personnel	19	38	57
Attendees	174	2,187	2,361

7) Incident Types



Charts include totals for all response codes (code 3 = sirens and lights; code 2 = non-emergent).